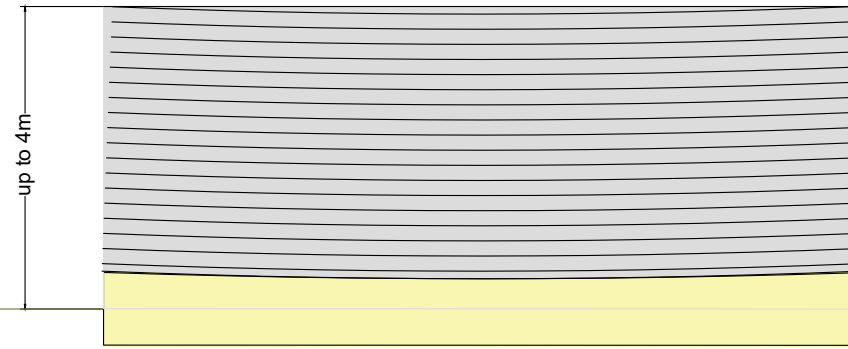
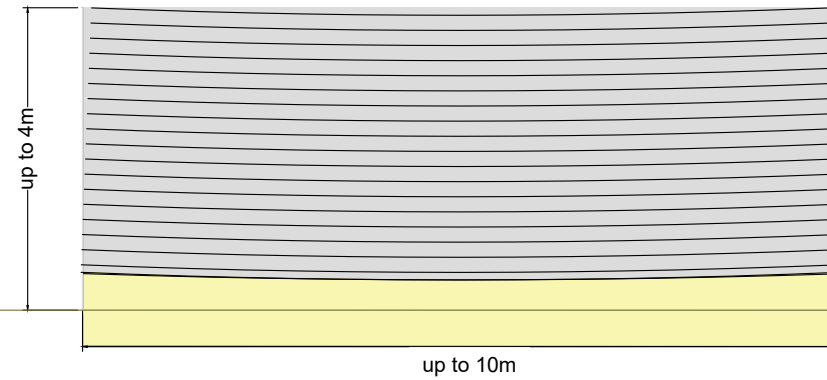



Western
Elevation



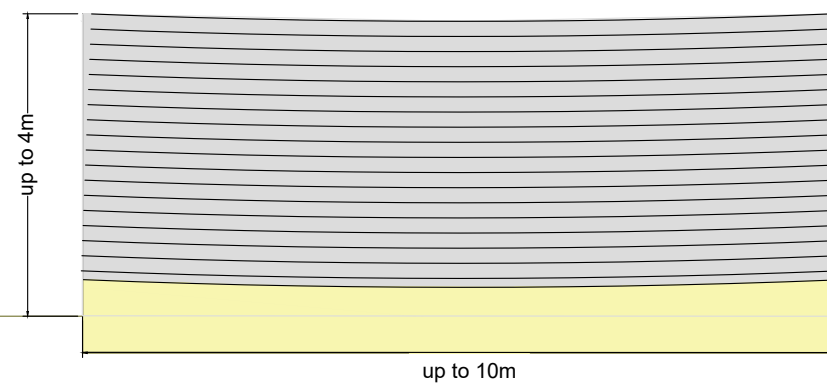
Eastern
Elevation



Northern
Elevation



Southern
Elevation



NOTES: Plan is indicative and subject to detailed design.
The infrastructure within the plan represents a worst-case scenario in terms of scale
and design and has been accordingly assessed within the ES documentation

DCO Document Reference: 6.2.4
APFP Regulation: (5)(2)(o)

**Figure 4.10
Water Tank Elevation**



Drawn by: *MW* Checked by: Approved by:

Ref: 6945_T0097_01 Date: January 2023

